

MUNICIPALITY

FORM MASS. 560
8-1-73

ORDER FOR JOINT OR IDENTICAL POLE LOCATION

By the City Council
of the City of Haverhill, Massachusetts.

Notice having been given and a public hearing held, as provided by law,
IT IS HEREBY ORDERED:

That VERIZON NEW ENGLAND INC. (Formerly known as NEW ENGLAND TELEPHONE AND TELEGRAPH) and MASSACHUSETTS ELECTRIC COMPANY be and they are hereby granted joint or identical locations for and permission to erect and maintain poles and their respective wires and cables to be placed thereon, together with anchors, guys and other sustaining and protecting fixtures as said Companies may deem necessary, in the public way or ways hereinafter referred to, as requested in petition of said companies dated the 8th day of June, 2012.

All construction under this order shall be in accordance with the following conditions:-

Poles shall be of sound timber and reasonably straight, and shall be set substantially at the points indicated upon the plan marked-VERIZON PLAN NO 708, dated 06/08/2012 filed with said petition. There may be attached to said poles by said VERIZON NEW ENGLAND INC. (Formerly known as NEW ENGLAND TELEPHONE AND TELEGRAPH) not to exceed 20 wires and 5 cables and by said MASSACHUSETTS ELECTRIC COMPANY such cables, wires and fixtures as are necessary in its business and all of said wires and cables shall be placed at a height to conform to the National Electric Safety Code.

The following are the public ways or parts of ways along which the poles above referred to may be erected, and the number of poles, which may be erected thereon under this order:-

MIDDLESEX STREET - Remove one (1) Pole
Place one (1) Pole
Locations approximately as shown on Plans attached

Also that permission be and hereby is granted to each of said Companies to lay and maintain underground laterals, cables and wires in the above or intersecting public ways for the purpose of making connections with such poles and buildings as each may desire for distributing purposes.

I hereby certify that the foregoing order was adopted at a meeting of the City Council of the City of Haverhill, Massachusetts held on the _____ day of _____ 2012.

City Clerk

103-B

4 2012

For Hearing December

I hereby certify that on _____ 2012, at _____ o'clock, .M., at Haverhill, Massachusetts a public hearing was held on the petition of VERIZON NEW ENGLAND INC. (Formerly known as NEW ENGLAND TELEPHONE AND TELEGRAPH) and MASSACHUSETTS ELECTRIC COMPANY for permission to erect the poles, wires, cables, fixtures and connections described in the order herewith recorded, and that I mailed at least seven days before said hearing a written notice on the time and place of said hearing to each of the owners of real estate (as determined by the last preceding assessment for taxation) along the ways or parts of ways upon which the Companies are permitted to erect poles, wires, cables fixtures and connections under said order. And that thereupon said order was duly adopted.

City Clerk

CERTIFICATE

I hereby certify that the foregoing is a true copy of a joint location order and certificate of hearing with notice adopted by the City Council of the City of Haverhill, Massachusetts, on the _____ day of _____ 2012, and recorded with the records of location orders of said City, Book _____, Page _____. This certified copy is made under the provisions of Chapter 166 of General Laws and any additions thereto or amendments hereof.

Attest: _____
City Clerk

PETITION PLAN

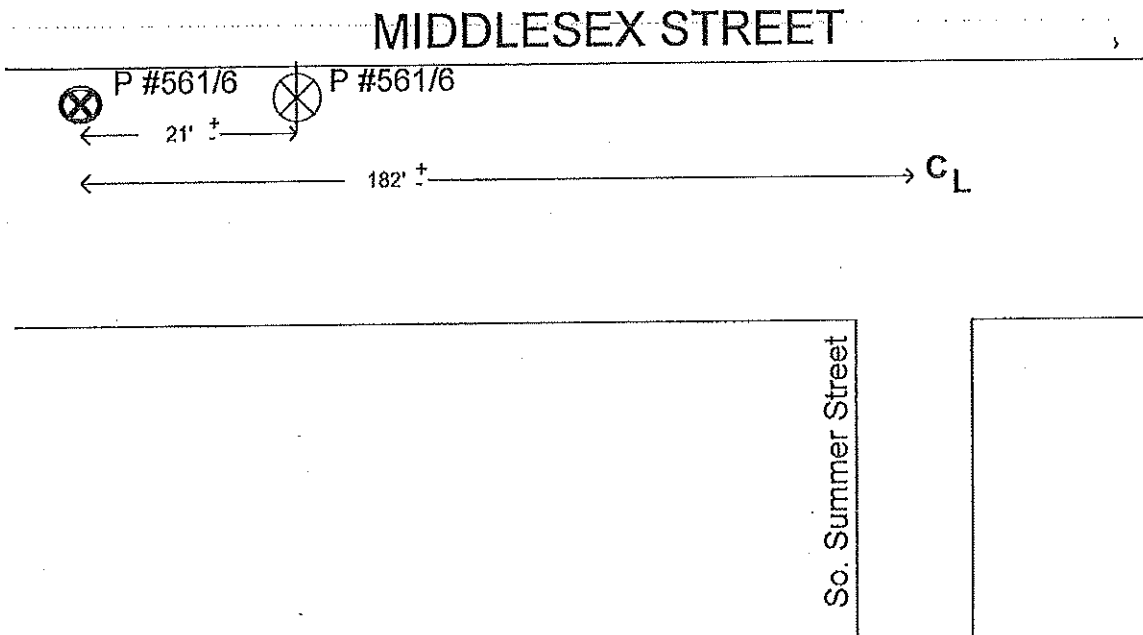


Pet. #708
Date: June 8, 2012

Municipality: Haverhill, Massachusetts
Verizon New England Inc. and Massachusetts Electric Company
Showing: **Proposed Joint Pole Location**



ROMA
REST









Prepared By SC/lg

DISTANCES SHOWN ARE APPROXIMATE

Checked By
Order 7AA4T8

LEGEND

- | | | | |
|---|---|---|---|
|  | - Proposed Verizon Pole Location |  | - Existing Joint Pole to Remain |
|  | - Verizon Pole Location to be Abandoned |  | - Proposed JO Pole |
|  | - Verizon Co. Pole to Remain |  | - Present Joint Pole Location to be Abandoned |